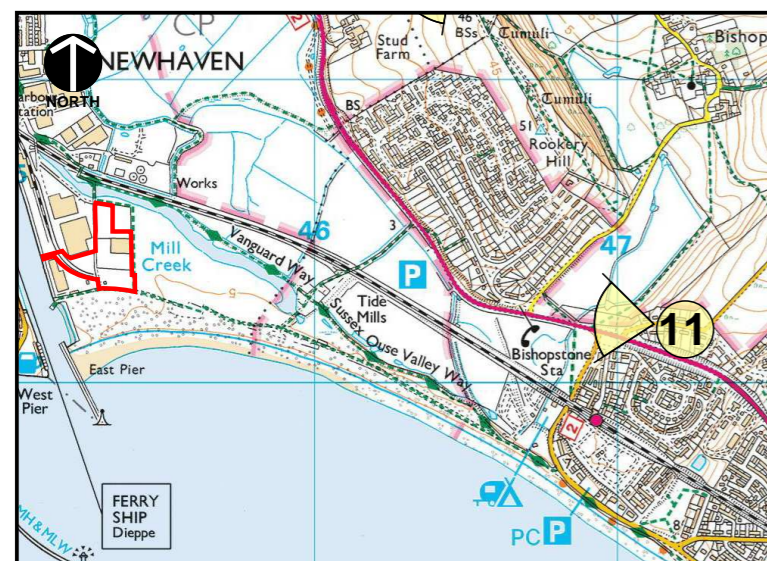


Viewpoint Location 11: Showing Stage 1




Viewpoint Location 11: Showing Stage 2

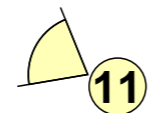
Based upon the Ordnance Survey maps with the permission of the controller of Her Majesty's Stationery Office, © Crown Copyright reserved. Licence number AR100019096. OS Raster; August 2016.



Key



The Amended Development Site (the Site), as amended on the withdrawal of the Stage 4 development



Viewpoint (photograph) location



Client: Brett Group			
Project: Landscape and Visual Impact Assessment Proposed aggregate importation and processing and the preparation and manufacture of value added products Fisher's Wharf East Quay, Newhaven Port			
Title: Viewpoint Analysis, Viewpoint Location 11 From Hill Rise, Seaford (Stage 1 and 2)			
CAD Ref: PN1081-D6v4 (Rev A)	Version: 4	Drawn by: RB	Scale: Map 1:25,000 Print at A3
Origin Date: August 2017			Drawing: Figure L-V11B (Rev A)
 Pearl Tree House Dovaston Oswestry Shropshire SY10 8DP 01691 682 773 www.bright-associates.co.uk			